

SANTOSH

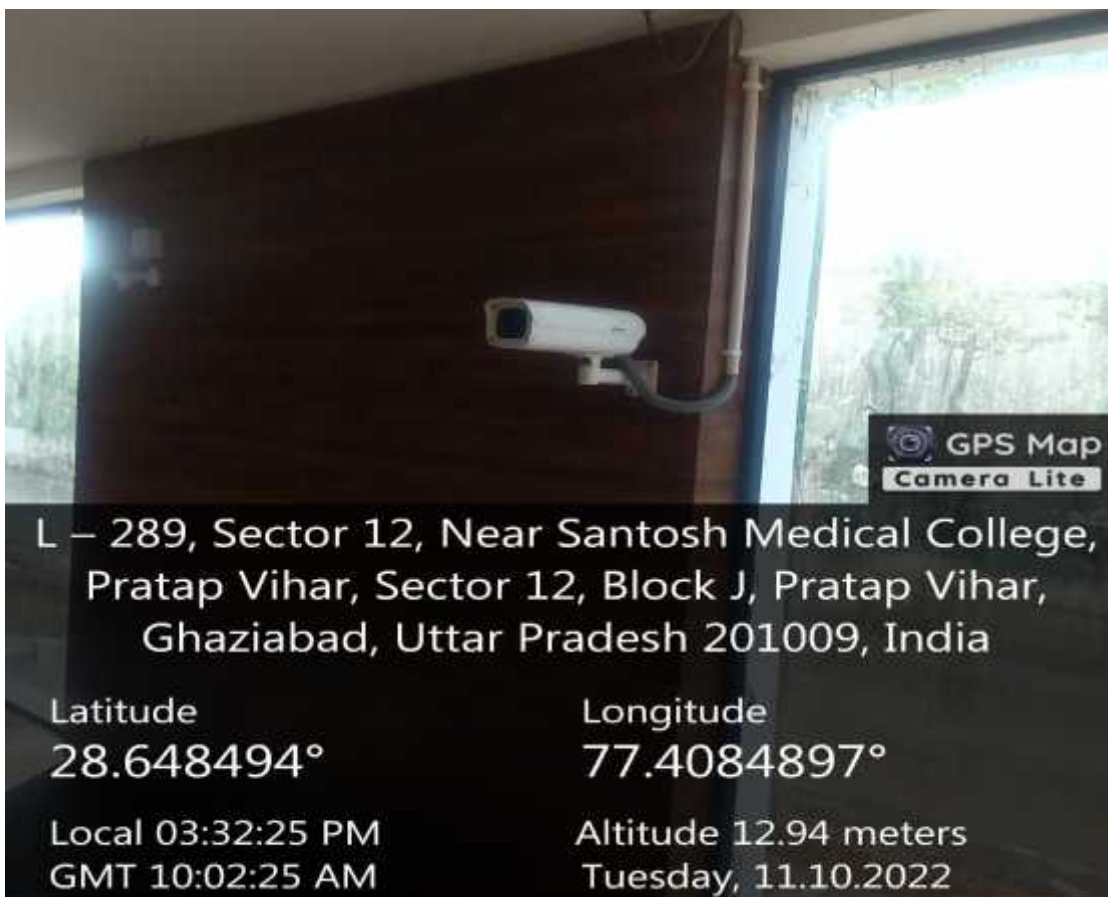
Deemed to be University



4.4.4. Facilities for e-content development such as Media centre, audio visual centre, Lecture Capturing System (LCS), etc.

GEO TAGGED PHOTOGRAPHS


LECTURE CAPTURING SYSTEM



MEDIA CENTRE



AUDIO VISUAL CENTRE



PROJECTORS





Ghaziabad, Uttar Pradesh, India

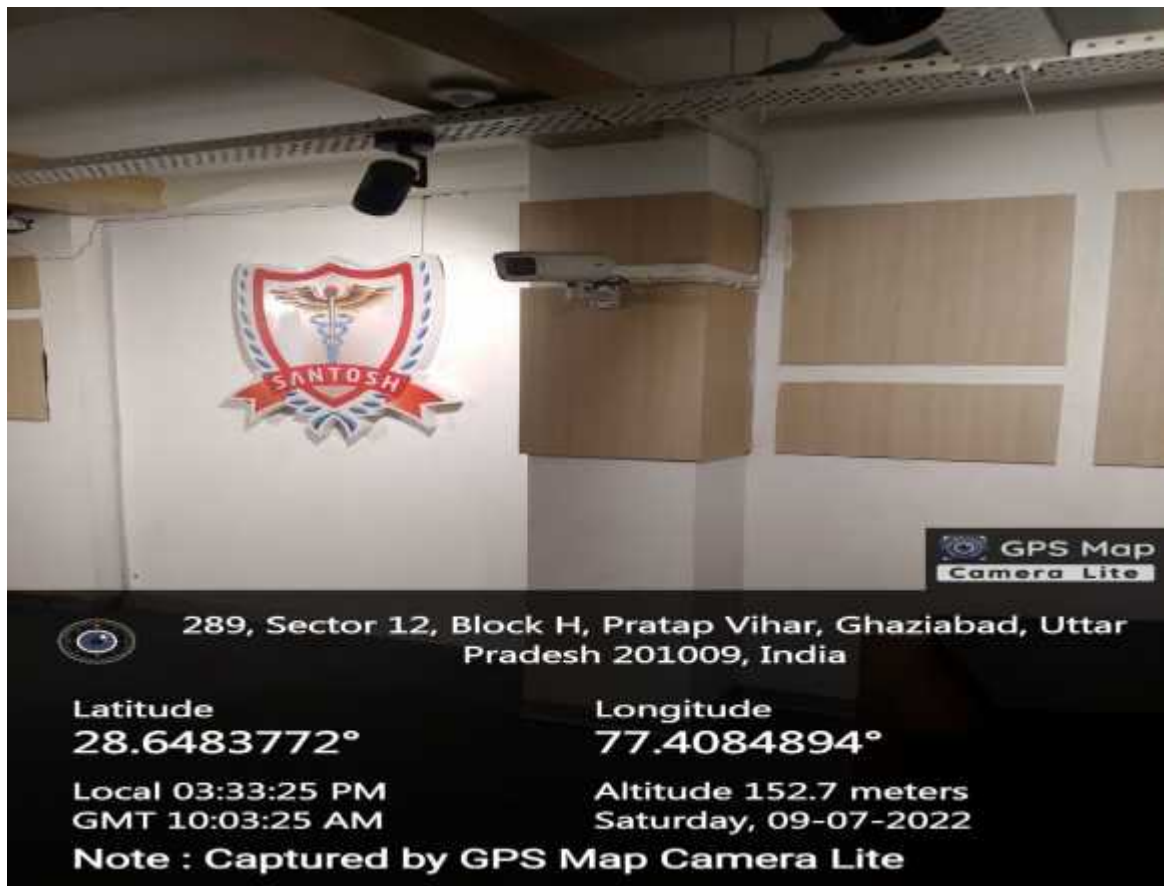
230, Sector 12, Block J, Pratap Vihar, Ghaziabad, Uttar Pradesh 201009, India

Lat 28.649119°

Long 77.408901°

27/04/22 05:19 PM

GPS Map Camera



289, Sector 12, Block H, Pratap Vihar, Ghaziabad, Uttar Pradesh 201009, India

Latitude
28.6483772°

Longitude
77.4084894°

Local 03:33:25 PM
GMT 10:03:25 AM

Altitude 152.7 meters
Saturday, 09-07-2022

Note : Captured by GPS Map Camera Lite

GPS Map
Camera Lite



289, Sector 12, Block H, Pratap Vihar, Ghaziabad, Uttar Pradesh 201009, India

Latitude
28.64833711°

Longitude
77.40839531°

Local 03:34:52 PM
GMT 10:04:52 AM

Altitude 160.81 meters
Saturday, 09-07-2022

Note : Captured by GPS Map Camera Lite

 **GPS Map
Camera Lite**



288, Sector 12, Block H, Pratap Vihar, Ghaziabad, Uttar Pradesh 201009, India

Latitude
28.6485577°

Longitude
77.4087943°

Local 03:31:05 PM
GMT 10:01:05 AM

Altitude 12.94 meters
Tuesday, 11.10.2022

 **GPS Map
Camera Lite**




322, Sector 12, Block H, Pratap Vihar, Ghaziabad,
Uttar Pradesh 201009, India

Latitude
28.6483482°

Longitude
77.4084453°

Local 04:17:22 PM
GMT 10:47:22 AM

Altitude 12.94 meters
Friday, 07.10.2022



289, Sector 12, Block H, Pratap Vihar, Ghaziabad,
Uttar Pradesh 201009, India

Latitude
28.6483859°

Longitude
77.4084527°

Local 04:03:15 PM
GMT 10:33:15 AM

Altitude 12.94 meters
Friday, 07.10.2022

SANTOSH

Deemed to be University